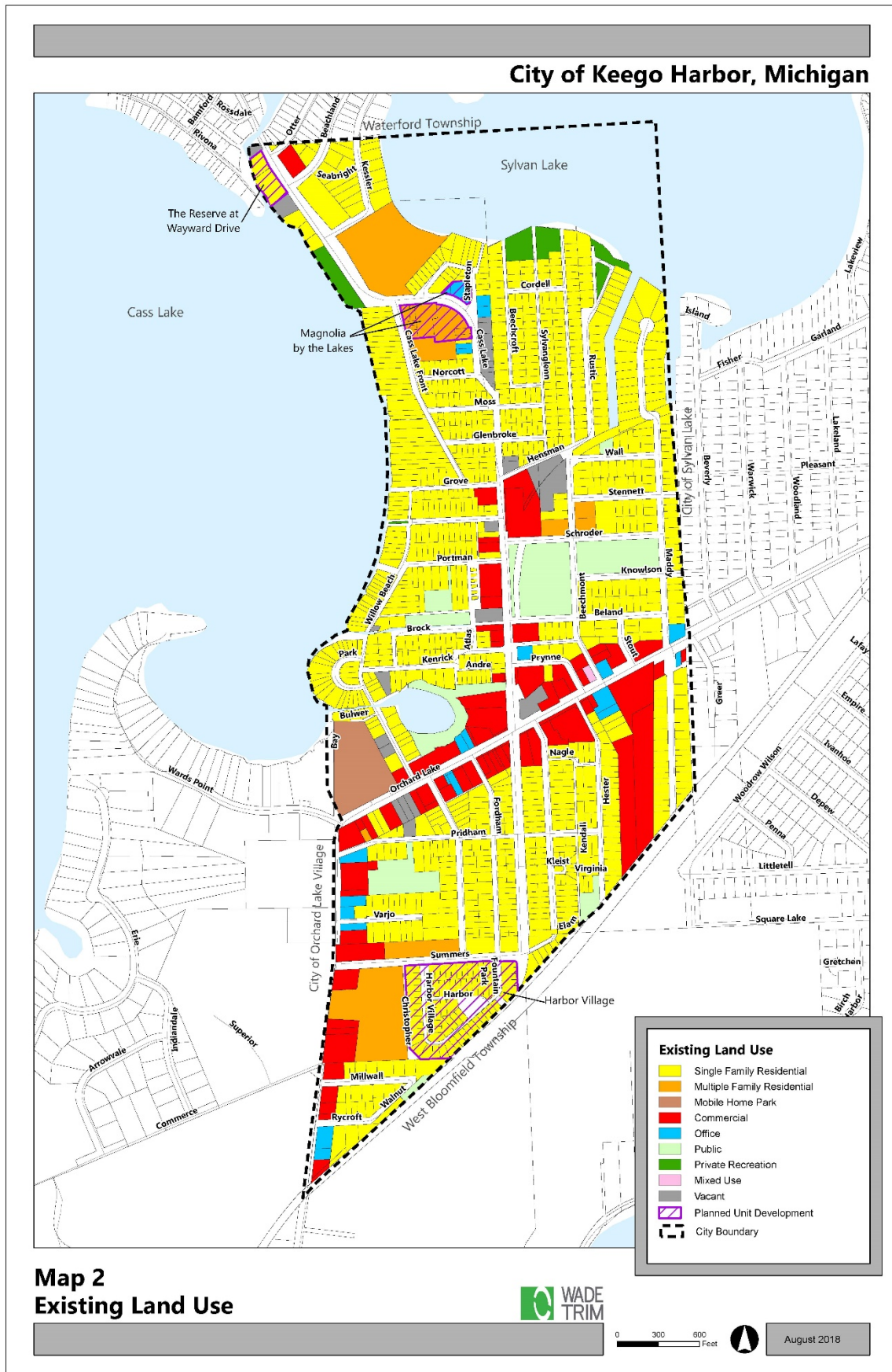
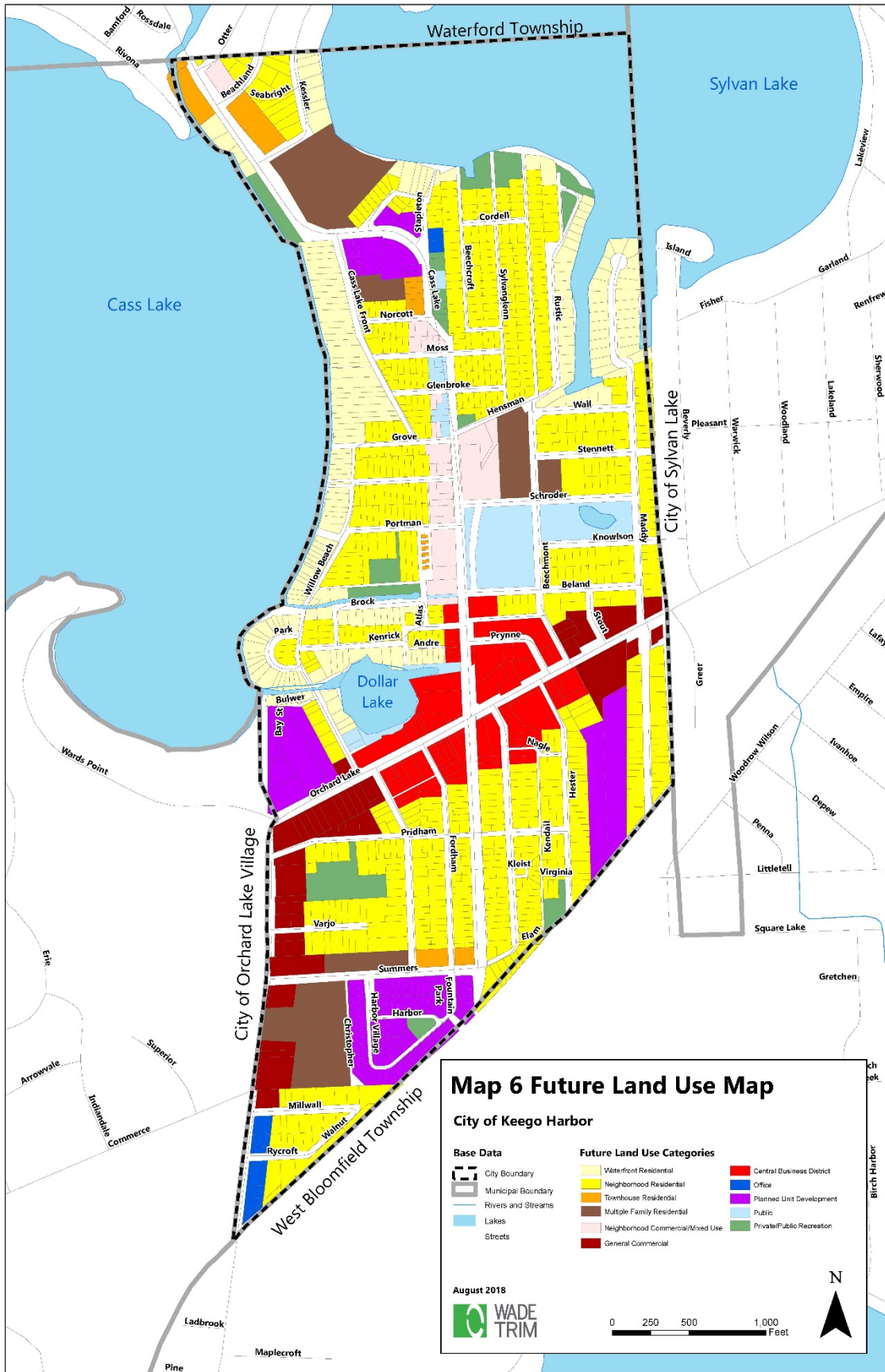


# Existing Land Use

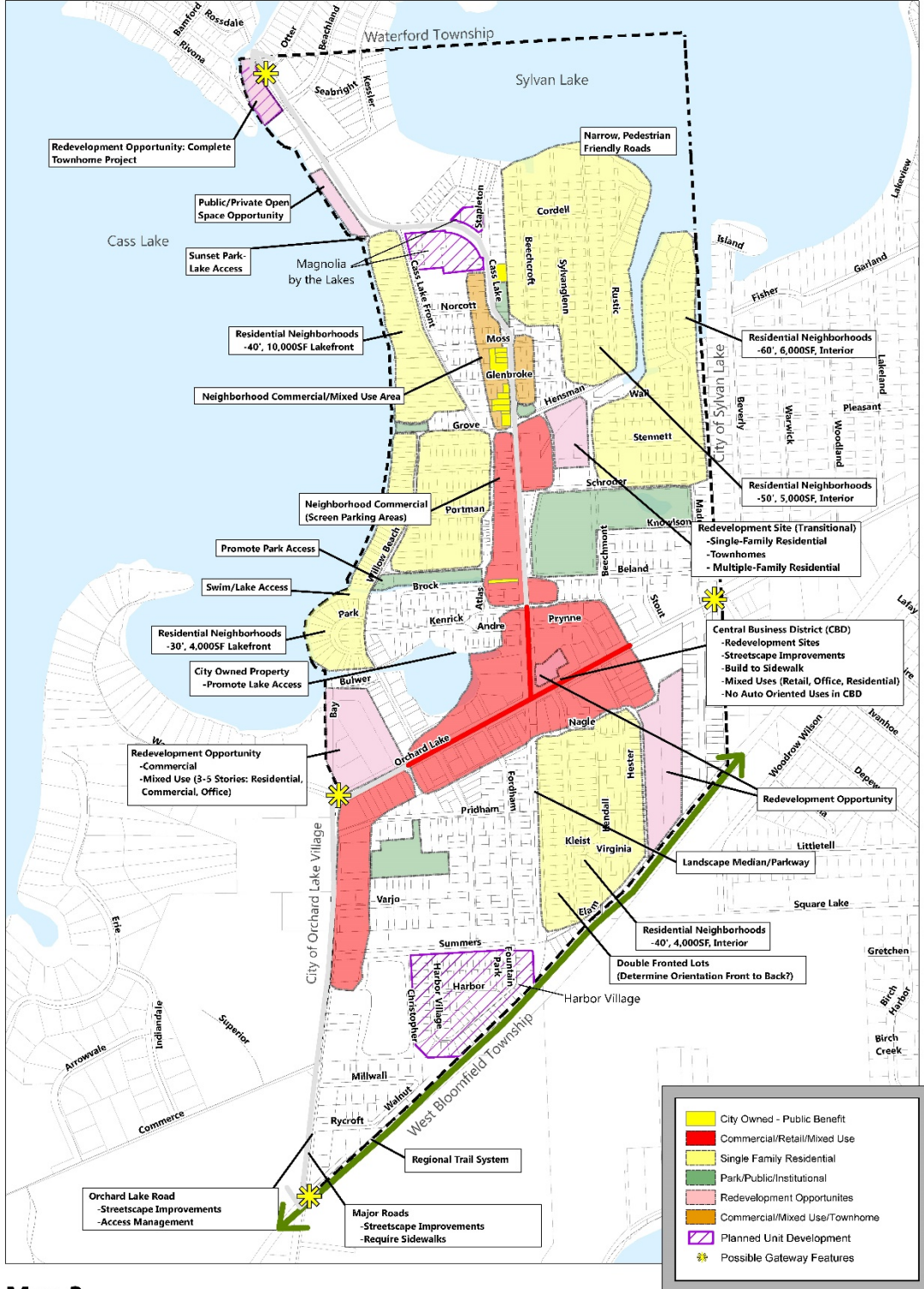


# Future Land Use



# Opportunities

## City of Keego Harbor, Michigan



**Map 3 Opportunities and Constraints**

0 300 600 Feet

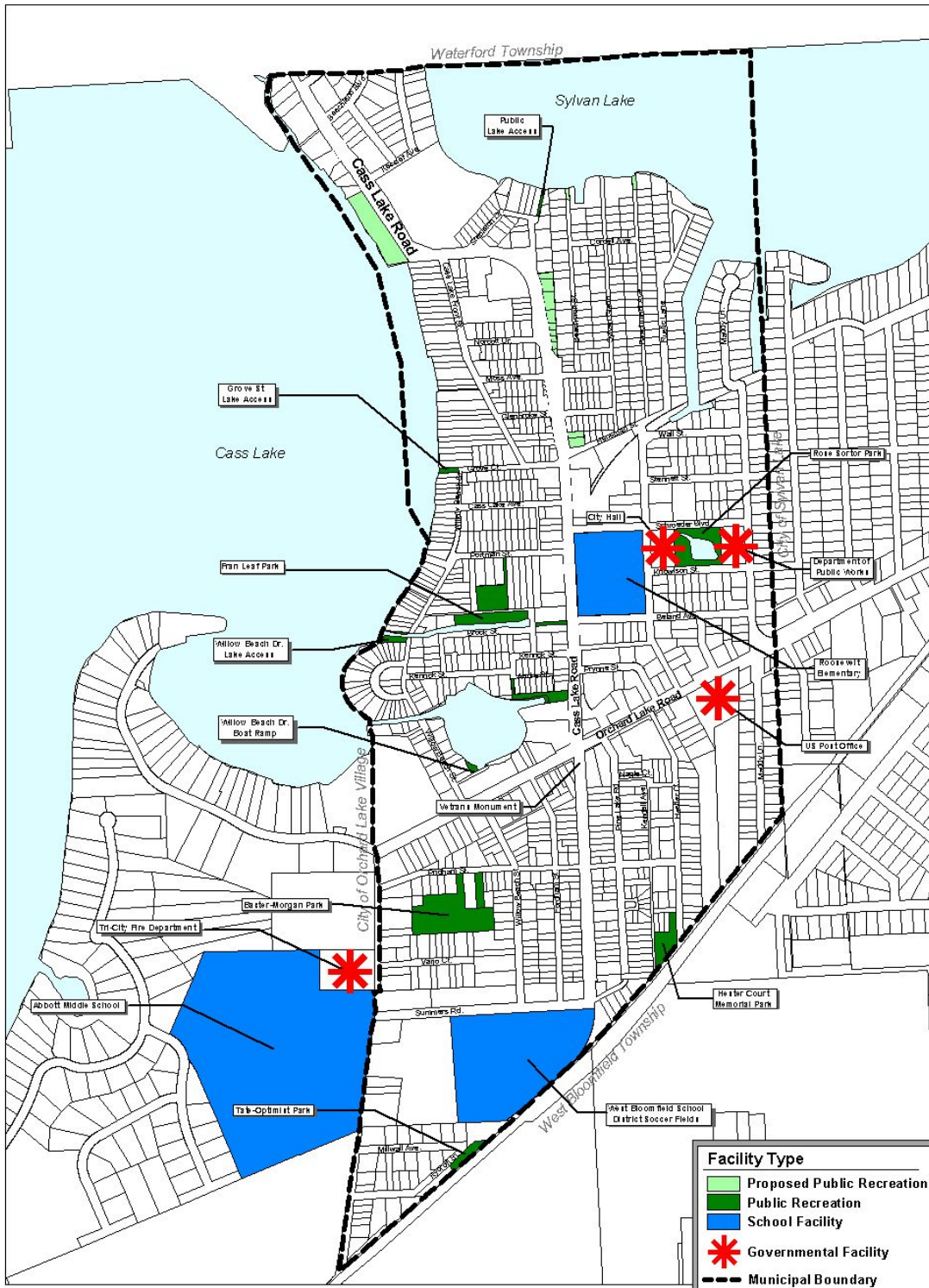
WAZE TRIM

August 2018

# Community Facilities



## City of Keego Harbor, Michigan

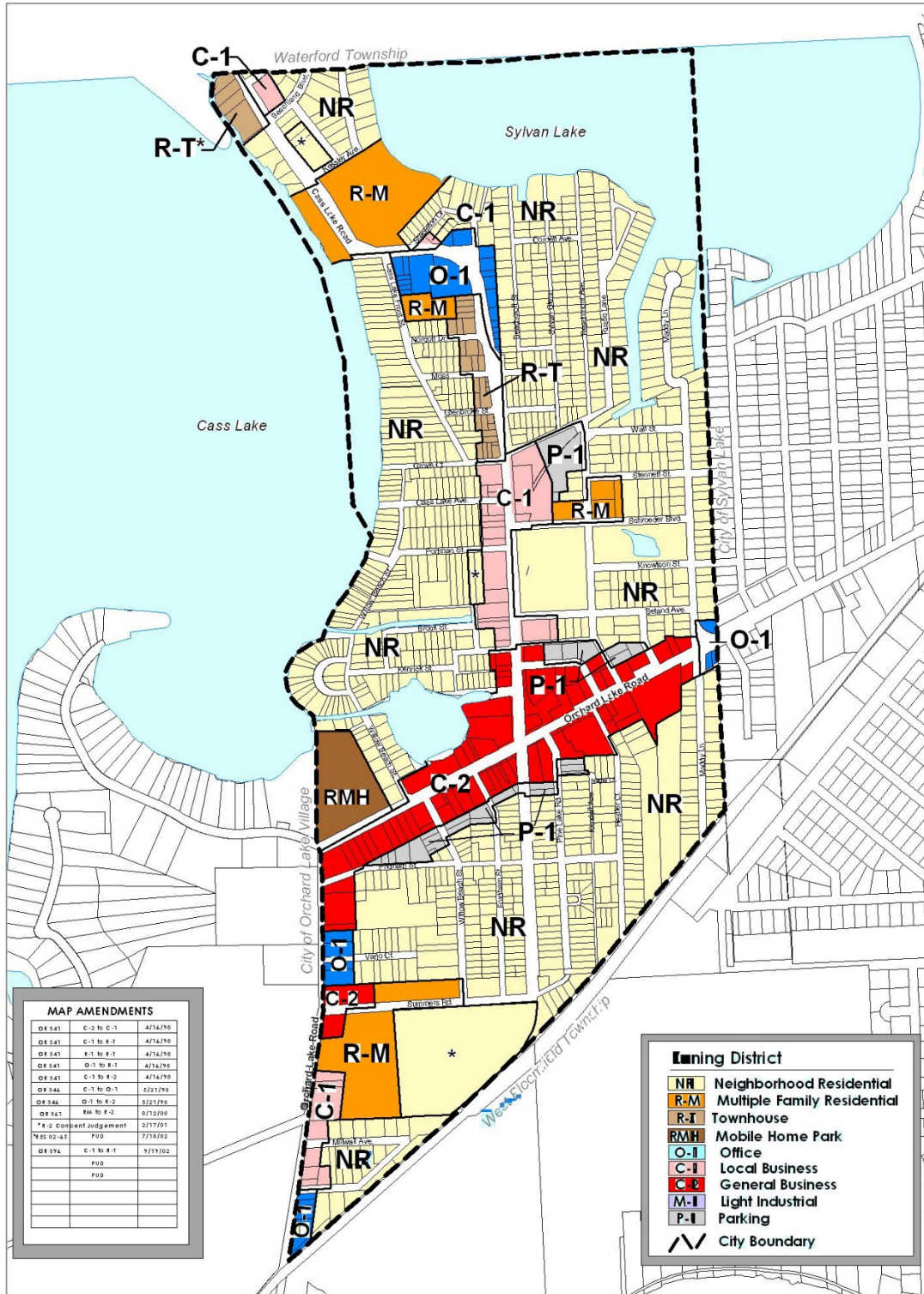


**Map 8**  
**Community Facilities Plan**

Base Map Source: Odeon County C.E.  
Data Source: McKenna Associates, Inc.



# Zoning Districts



**MAP AMENDMENTS**

OE 341	C-2 to C-1	4/74/790
OE 341	C-1 to R-1	4/74/790
OE 341	R-1 to R-1	4/74/790
OE 341	O-1 to R-1	4/74/790
OE 341	C-1 to R-2	4/74/790
OE 346	C-1 to O-1	5/21/790
OE 346	O-1 to R-2	5/21/790
OE 341	R-1 to R-2	5/12/900
*R-2 consent judgement		3/17/901
RES 02-43	FUD	7/16/92
OE 374	C-1 to R-1	5/19/02
	FUD	
	FUD	

**Zoning District**

- NR Neighborhood Residential
- R-M Multiple Family Residential
- R-T Townhouse
- RMH Mobile Home Park
- O-1 Office
- C-1 Local Business
- C-2 General Business
- M-1 Light Industrial
- P-1 Parking
- City Boundary

The parcel lines of this map are representative of the actual parcel lines and are not intended to be substituted for an official survey or used to resolve boundary or area issues. Consult official City of Keego Harbor records for dimensions and areas of parcels and boundaries.

Base map Source: Oakland County

## Zoning Districts MAP 9

0 300 FT. 600 FT. 07/08/2004